

BOUNDARIES

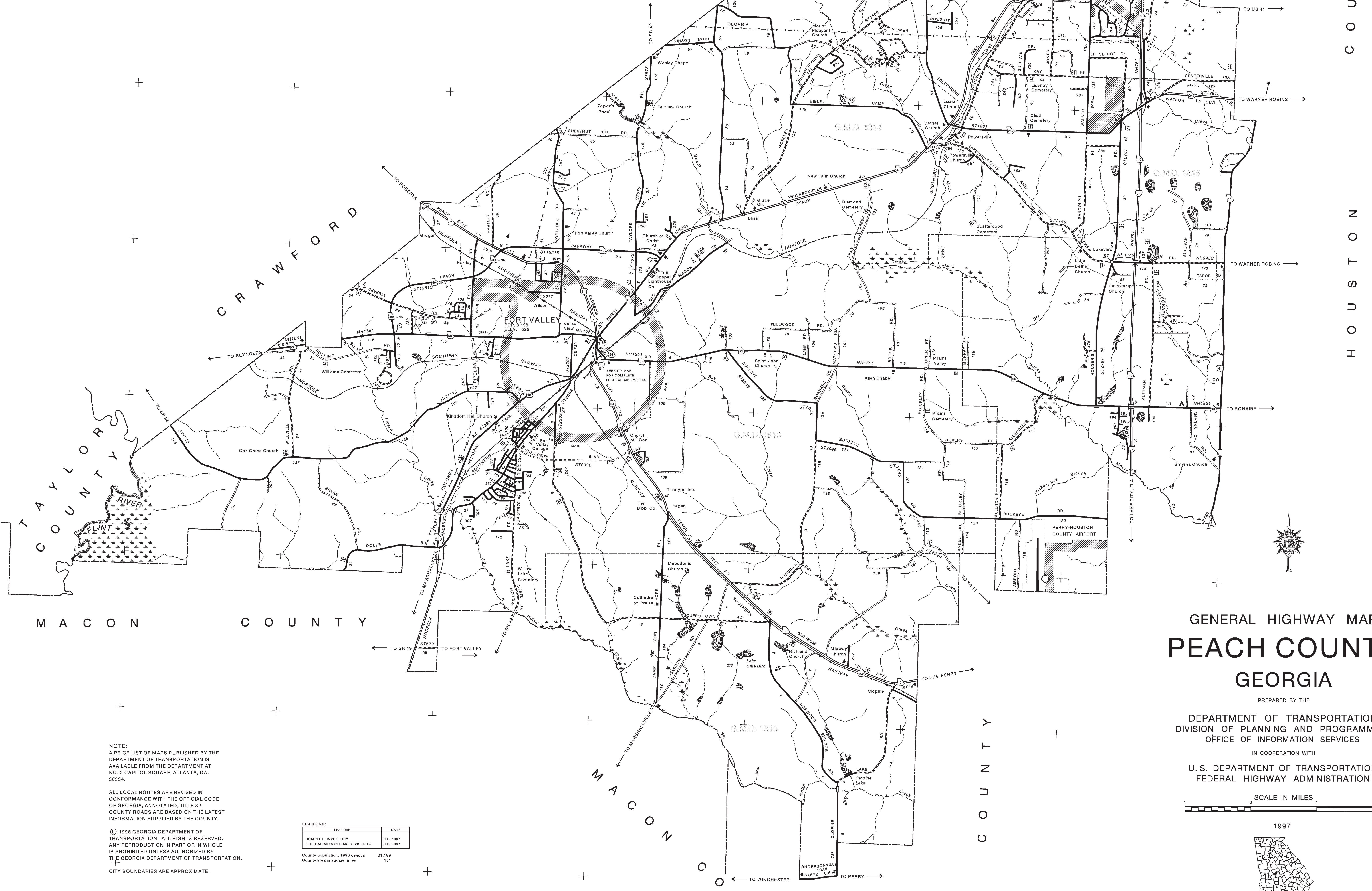
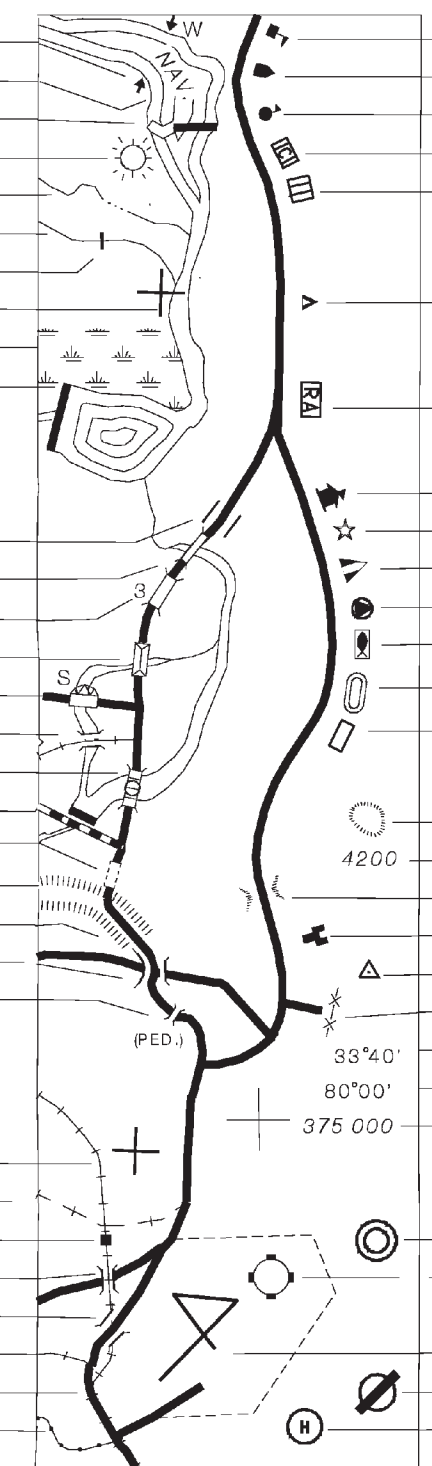
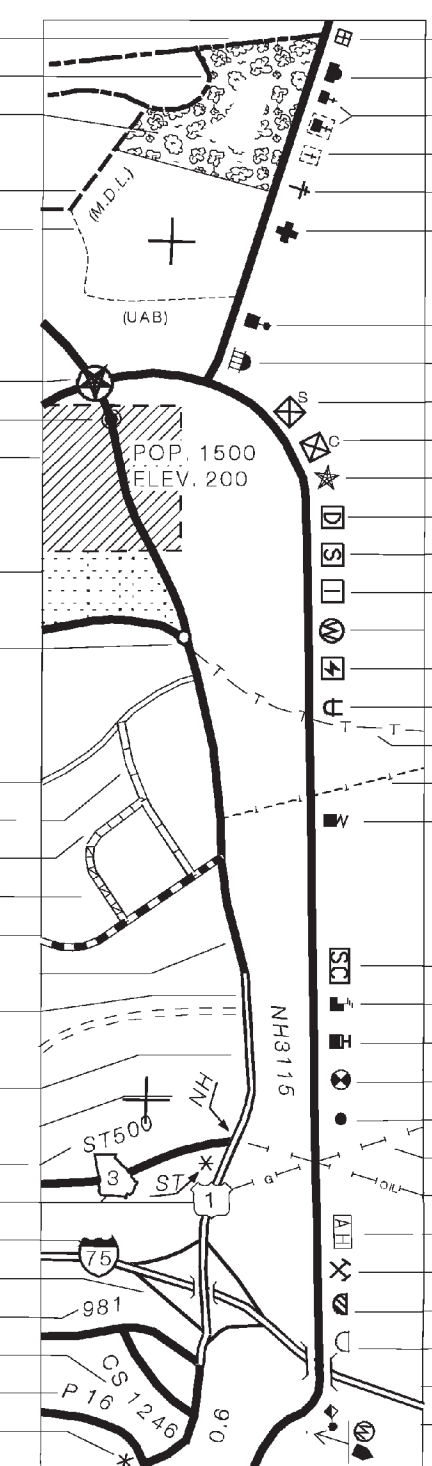
- STATE
- COUNTY
- NATIONAL OR STATE PARK, FOREST, MONUMENT OR LARGE MILITARY RESERVATION
- MILITARY DISTRICT (S.M.D.)
- URBAN AREA BOUNDARY (U.A.B.)
- CITY AND VILLAGE CENTERS
- STATE CAPITAL
- COUNTY SEAT
- INCORPORATED CITY
- POPULATION (1990 CENSUS)
- ELEVATION
- UNINCORPORATED URBAN PLACES AND CONGESTED AREAS
- PLACE NAMES
- ROADS AND ROADWAY FEATURES
- UNIMPROVED
- GRADED AND DRAINED
- ROAD SURFACING
- GRAVEL OR BITUMEN
- BITUMINOUS SURFACING
- HIGH TYPE PAVED
- PAVED
- PROTECTED
- NATIONAL HIGHWAY SYSTEM ROUTE (ARROW DENOTES TERMINUS)
- SURFACE TRANSPORTATION HIGHWAY ROUTES
- STATE ROUTE NUMBER, U.S. ROUTE NUMBER
- INTERSTATE ROUTE NUMBER
- INTERCHANGE
- COUNTY ROAD NUMBER
- CITY STREET NUMBER
- PUBLIC ROAD NUMBER
- POINTS BETWEEN WHICH MILEAGE IS MEASURED

LEGEND

- CULTURE GENERAL
- FIRE STATION
- LIBRARY
- CHURCH AND CHURCH WITH CEMETERY
- CEMETERY
- MEDICAL CLINIC
- HOSPITAL
- POST OFFICE
- COURTHOUSE
- STATE HIGHWAY MAINTENANCE
- COUNTY HIGHWAY MAINTENANCE
- POLICE STATION
- GARBAGE DUMP
- SEWAGE DISPOSAL PLANT
- INCINERATOR
- WATER SUPPLY TANK
- POWER PLANT
- POWER SUBSTATION
- TRANSMISSION LINE
- UNDERGROUND TELEPHONE OR RADIO CABLE
- RADIO OR TELEVISION STATION
- BUSINESS AND INDUSTRIAL
- SHOPPING CENTER
- FACTORY OR INDUSTRIAL PLANT
- OIL OR GAS PUMPING STATION
- GAS OR PUMPING STATION, GENERAL
- PIPE LINE, GAS
- PIPE LINE, OIL
- ANIMAL HOSPITAL
- MINE
- QUARRY
- GRAVEL PIT
- PERMANENT WEIGHT STATION
- CULTURAL FEATURES SHOWN OUT OF POSITION

EDUCATIONAL AND CORRECTIONAL

- SCHOOL
- TOWN HALL OR COMMUNITY AUDITORIUM
- AGRICULTURAL EXPERIMENT STATION
- COUNTY PRISON
- CORRECTIONAL INSTITUTION
- CONSERVATION AND RECREATION
- CAMPING AREA
- SMALL STATE PARK
- COMMUNITY PARK
- ROADSIDE PARK
- REST AREA
- FOREST RANGER STATION
- STATE WELCOME CENTER
- TRICHO SHEDS
- OBSERVATION OR LOOKOUT TOWER
- COVELED BRIDGE
- TRUSS BRIDGE (ON WOOD, S. STEEL)
- RAILROAD BRIDGE
- MOVABLE SPAN BRIDGE
- DAM, WITH ROAD
- FORD
- LEVEL OR DKE, WITH ROAD
- HIGHWAY GRADE SEPARATION
- PEDESTRIAN BRIDGE
- TRANSVERSE MERGATOR COORDINATES
- AIRPORTS
- MILITARY FIELDS
- COMMERCIAL OR MUNICIPAL FIELD
- WTF FACILITIES
- TRUNKWAYS, SHOWN IN POSITION
- LANDING AREA OR STRIP
- Heliport

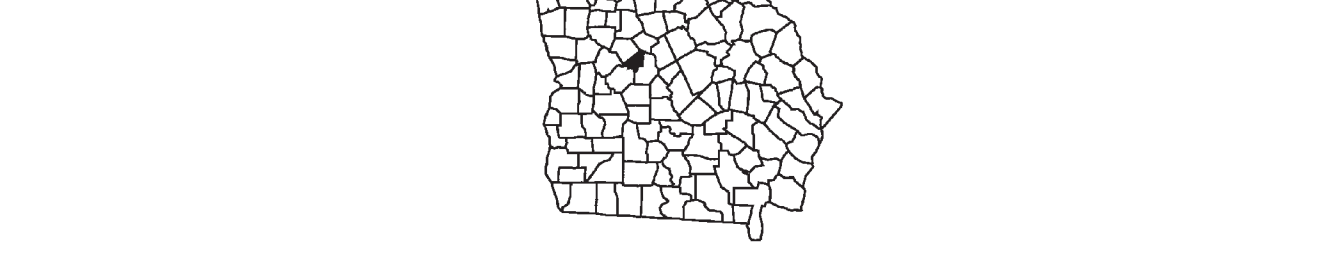


GENERAL HIGHWAY MAP
PEACH COUNTY
 GEORGIA

PREPARED BY THE
 DEPARTMENT OF TRANSPORTATION
 DIVISION OF PLANNING AND PROGRAMMING
 OFFICE OF INFORMATION SERVICES

IN COOPERATION WITH
 U.S. DEPARTMENT OF TRANSPORTATION
 FEDERAL HIGHWAY ADMINISTRATION

SCALE IN MILES



1997
 TRANSVERSE MERCATOR PROJECTION

NOTE:
 A PRICE LIST OF MAPS PUBLISHED BY THE DEPARTMENT OF TRANSPORTATION IS AVAILABLE FROM THE DEPARTMENT AT NO. 2 CAPITOL SQUARE, ATLANTA, GA. 30334.

ALL LOCAL ROUTES ARE REVISED IN CONFORMANCE WITH THE OFFICIAL CODE OF GEORGIA, ANNOTATED, TITLE 32. COUNTY ROADS ARE BASED ON THE LATEST INFORMATION SUPPLIED BY THE COUNTY.

© 1998 GEORGIA DEPARTMENT OF TRANSPORTATION. ALL RIGHTS RESERVED. ANY REPRODUCTION IN PART OR IN WHOLE IS PROHIBITED UNLESS AUTHORIZED BY THE GEORGIA DEPARTMENT OF TRANSPORTATION.

CITY BOUNDARIES ARE APPROXIMATE.

REVISIONS:	STATUS	DATE
COMPILED FROM COUNTY		FEB. 1997
FEDERAL-AID SYSTEMS REVISED TO		FEB. 1997
County population, 1990 census	21,189	
County area in square miles	151	