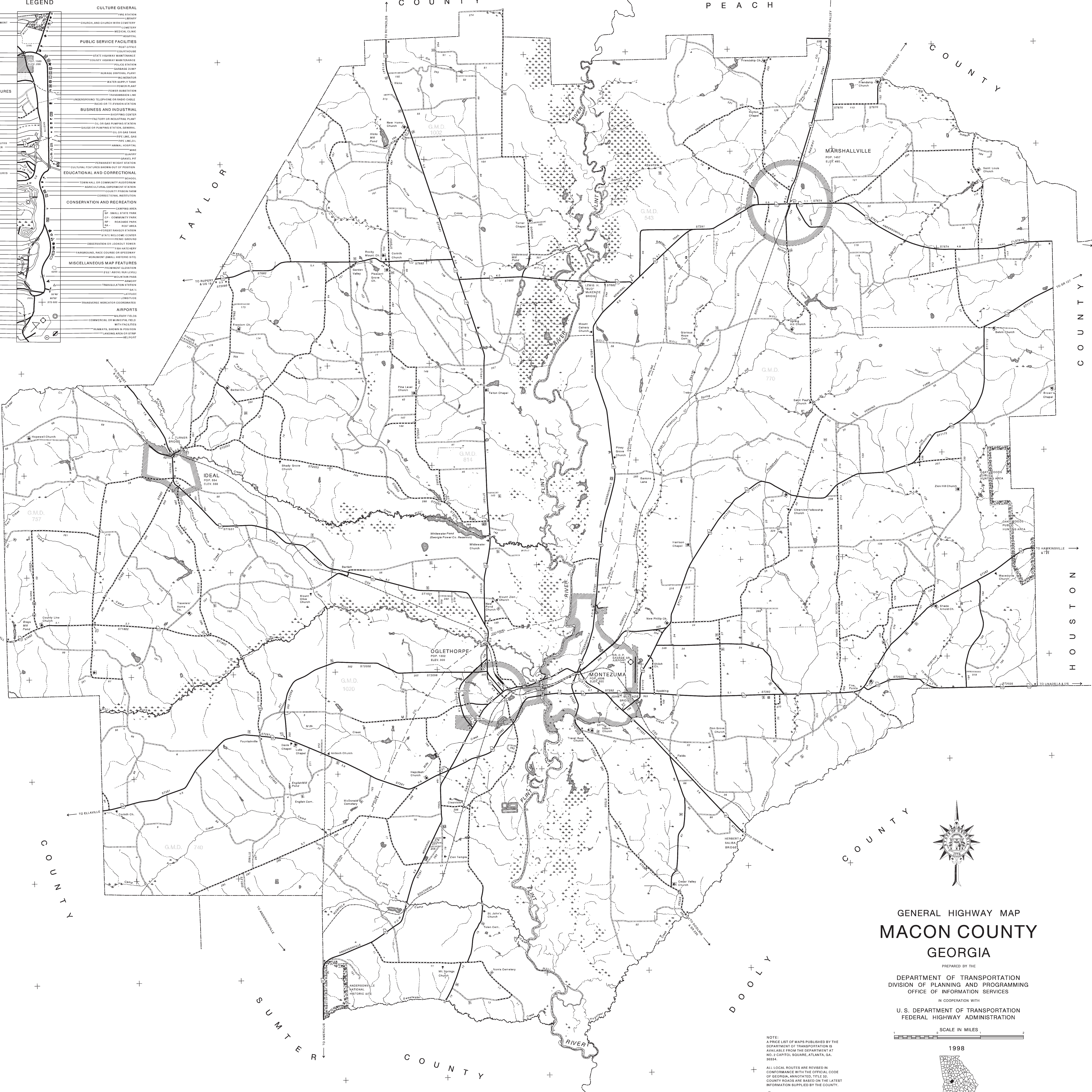



LEGEND	
BOUNDARIES	CULTURE GENERAL
STATE	CITY
COUNTY	CITY
NATIONAL OR STATE PARK, FOREST, MONUMENT	OR LANDS BELONGING TO FEDERAL GOVERNMENT
URBAN AND SUBURBAN AREAS	URBAN AND SUBURBAN AREAS
CITY AND VILLAGE CENTERS	PUBLIC SERVICE FACILITIES
STATE CAPITAL	CITY OFFICE
COUNTY SEAT	COURTHOUSE
INCORPORATED CITY	STATE HIGHWAY MAINTENANCE
POPULATION OVER 100,000	COUNTY HIGHWAY MAINTENANCE
POPULATION OVER 50,000	POLICE STATION
POPULATION OVER 25,000	POST OFFICE
POPULATION OVER 10,000	WATER SUPPLY TANK
POPULATION UNDER 10,000	POWER STATION
UNINCORPORATED URBAN PLACES AND	TRAMWAY
CONNECTED AREAS	UNDERGROUND TELEPHONE OR RADIO CABLE
PLACE NAMES	ROAD ON TO PERSON STATION
ROADS AND ROADWAY FEATURES	BUSINESS AND INDUSTRIAL
UNIMPROVED	FACTORY OR INDUSTRIAL PLANT
GRAVEL OR GRADED	CR. OR GAS PUMP AT STATION
SOIL SURFACED	GAUGE OF PUMPING STATION, GENERAL
BITUMINOUS SURFACED	PIPE LINE, GAS
HIGH TYPE PAVES	PIPE LINE, OIL
BRIDGE	PIPE LINE, WATER
NATIONAL HIGHWAY SYSTEM ROUTE	ANIMAL HOSPITAL
ARROW DESIGNATED THROUGH ROUTE	QUARRY
ARMED MANHOLES FROM HIGHWAY ROUTES	STATE HIGHWAY
STATE ROUTE NUMBER, U.S. ROUTE NUMBER	PERMANENT LIGHT STATION
INTERSTATE ROUTE NUMBER	CITY SERVICE NUMBER OR NUMBER
COUNTY ROAD NUMBER	ADJACENT AGRICULTURAL EXPERTISE STATION
ROUTE NUMBER WHICH MEETS AT INTERSECTION	CONVENTION CENTER
NAVIGATION AND DRAINAGE	CONSERVATION AND RECREATION
HEAD OF NAVIGATION	STATE PARK
NAVIGABLE STREAM	SMALL STATE PARK
DAM WITH LOCK	COMMUNITY PARK
UNIMPROVED STREAM	BOATING PARK
WATERFALL	REST AREA
NARROW STREAM	STATE WILDLIFE CENTER
WIDE STREAM	STATE WILDLIFE CENTER
WATER CONTROL STRUCTURE	STATE WILDLIFE CENTER
LAKE, RESERVOIR, OR POND, WITH DAM	STATE WILDLIFE CENTER
STRUCTURES	MISCELLANEOUS MAP FEATURES
WIND DRUMMED STRUCTURE (10' TO 40')	OBSCURER OR LORNET TOWER
HIGHWAY BRIDGE OF CONCRETE	TOWER
SMALL BRIDGE, CLOSELY SPACED	TOWER
RAILROAD BRIDGE	WATER TOWER
MOVABLE IRON BRIDGE	WATER TOWER
DAM WITH ROAD	WATER TOWER
LEVEL OF GROUND	WATER TOWER
LEVEL OF GROUND, WITH ROAD	WATER TOWER
HIGHWAY BRIDGE OVERPASS	WATER TOWER
FOURTH CLASS BRIDGE	WATER TOWER
RAILROADS	AIRPORTS
OPERATING RAILROAD	MILITARY FIELD
ABANDONED RAILROAD	COMMERCIAL AIRFIELD
STATION ON ROAD	WITH FACILITIES
OVERPASS ROAD ABOVE	WITH FACILITIES
UNDERPASS ROAD BELOW	WITH FACILITIES
RAILROAD ON ROAD	WITH FACILITIES
ELECTRIC INTERURBAN ROAD	WITH FACILITIES



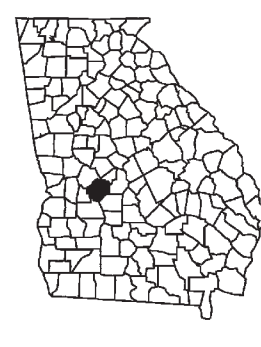
GENERAL HIGHWAY MAP MACON COUNTY GEORGIA

PREPARED BY THE
DEPARTMENT OF TRANSPORTATION
DIVISION OF PLANNING AND PROGRAMMING
OFFICE OF INFORMATION SERVICES
IN COOPERATION WITH
U.S. DEPARTMENT OF TRANSPORTATION
FEDERAL HIGHWAY ADMINISTRATION

SCALE IN MILES



1998



NOTE:
A PRICE LIST OF MAPS PUBLISHED BY THE
DEPARTMENT OF TRANSPORTATION IS
AVAILABLE FROM THE DEPARTMENT AT
NO. 3 CAPITOL SQUARE, ATLANTA, GA.
30334.

ALL LOCAL ROUTES ARE REVISED IN
CONFORMANCE WITH THE OFFICIAL CODE
OF GEORGIA, ANNOTATED, TITLE 33.
COUNTY ROADS ARE BASED ON THE LATEST
INFORMATION SUPPLIED BY THE COUNTY.

© 1998 GEORGIA DEPARTMENT OF
TRANSPORTATION. ALL RIGHTS RESERVED.
ANY REPRODUCTION IN PART OR IN WHOLE
IS PROHIBITED UNLESS AUTHORIZED BY
THE GEORGIA DEPARTMENT OF TRANSPORTATION.
CITY BOUNDARIES ARE APPROXIMATE.

TRANSVERSE MERCATOR PROJECTION

SCALE	DATE
1:50,000	1998
1:100,000	1998
1:200,000	1998
1:400,000	1998
1:800,000	1998