

WASHINGTON
LAURENS

COUNTY

JEFFERSON COUNTY
C O U N T Y

EMANUEL

BOUNDARIES

STATE
COUNTY
MUNICIPALITY
UNINCORPORATED TOWN PLACES AND CONSISTENT AREAS
PLANNED AREAS

ROADS AND ROADWAY FEATURES

STATE HIGHWAY
COUNTY HIGHWAY
UNIMPROVED ROAD
PRIVATE ROAD
DITCH



LEGEND

CULTURE GENERAL

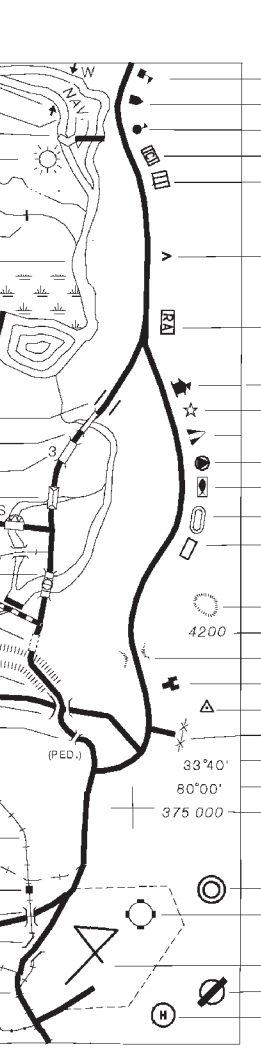
CHURCH
SCHOOL
CAMP
MANSION

PUBLIC SERVICE FACILITIES

FIRE STATION
POLICE STATION
POST OFFICE
FIRE TOWER

BUSINESS AND INDUSTRIAL

FABRIK
WAREHOUSE
GAS STATION
RAILROAD



EDUCATIONAL AND CORRECTIONAL

SCHOOL
UNIVERSITY
JAIL

CONSERVATION AND RECREATION

PARK
CAMPING AREA
BOAT RAMP
FISHING POND

STRUCTURES


HOUSE
GARAGE
BARN
SILO

MISCELLANEOUS MAP FEATURES

WINDMILL
MILL
WATER TOWER
TOWER

AIRPORTS

AIRPORT

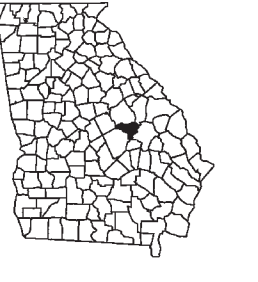


**GENERAL HIGHWAY MAP
JOHNSON COUNTY
GEORGIA**

PREPARED BY THE
**DEPARTMENT OF TRANSPORTATION
DIVISION OF PLANNING AND PROGRAMMING
OFFICE OF INFORMATION SERVICES**
IN COOPERATION WITH
**U. S. DEPARTMENT OF TRANSPORTATION
FEDERAL HIGHWAY ADMINISTRATION**

SCALE IN MILES

1994



TRANSVERSE MERCATOR PROJECTION

NOTE:
A PRICE LIST OF MAPS PUBLISHED BY THE DEPARTMENT OF TRANSPORTATION IS AVAILABLE FROM THE DEPARTMENT AT NO. 1 CAPITAL SQUARE, ATLANTA, GA 30334.

ALL LOCAL ROUTES ARE PROVIDED IN CONFORMANCE WITH THE OFFICIAL CODE OF GEORGIA, ANNOTATED, TITLE 33. COUNTY BOUNDARIES ARE BASED ON THE LATEST INFORMATION SUPPLIED BY THE COUNTY.

© 1994 GEORGIA DEPARTMENT OF TRANSPORTATION. ALL RIGHTS RESERVED. ANY REPRODUCTION IN PART OR IN WHOLE IS PROHIBITED UNLESS AUTHORIZED BY THE GEORGIA DEPARTMENT OF TRANSPORTATION.

CITY BOUNDARIES ARE APPROXIMATE.

REVISION	DATE	BY
1	01/14/88	...
2	01/14/88	...
3	01/14/88	...