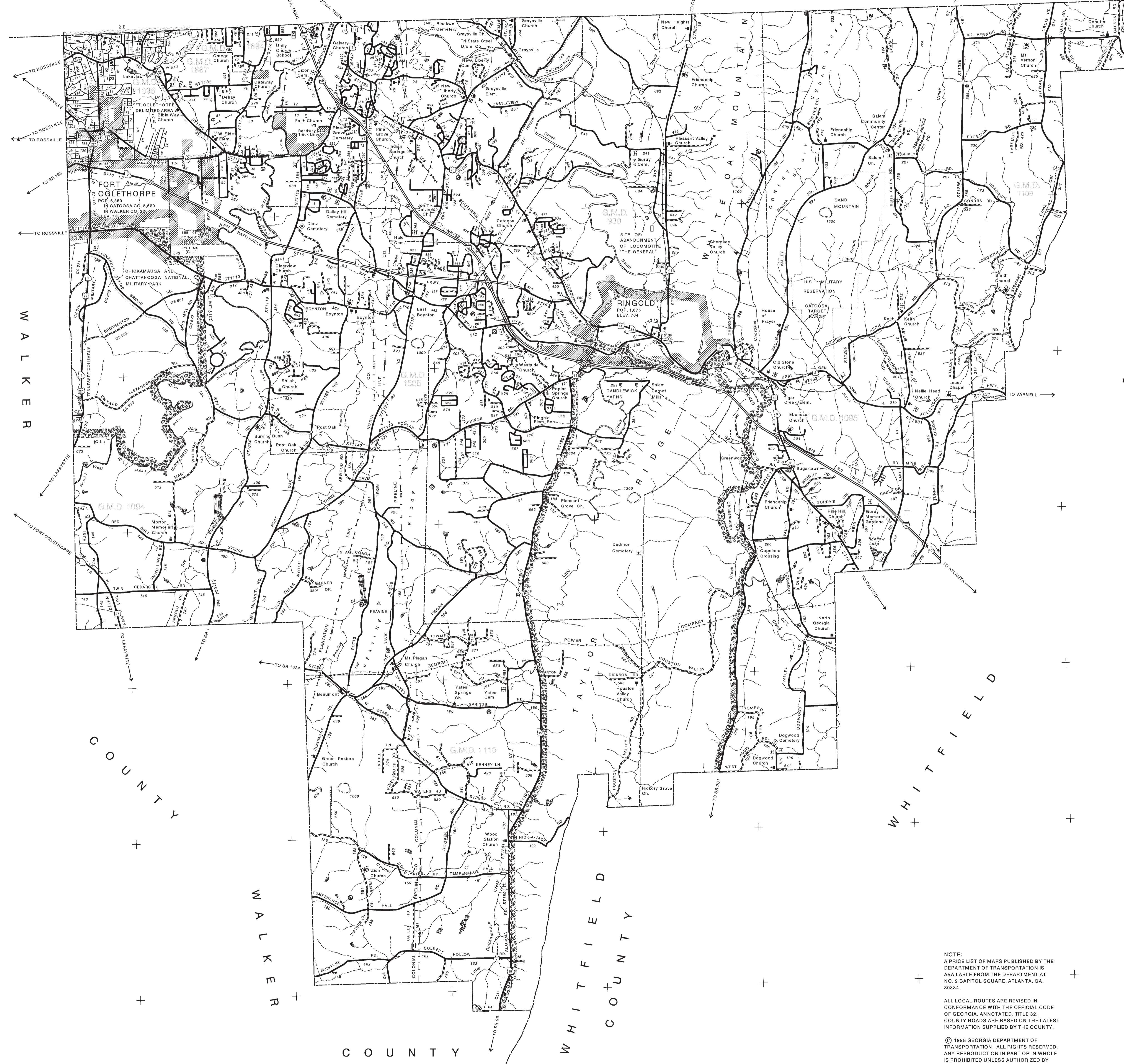



T E N N E S S E E
H A M I L T O N C O U N T Y



LEGEND	
BOUNDARIES	CULTURE GENERAL
STATE	FIRE STATION
COUNTY	LIBRARY
NATIONAL OR STATE PARK, FOREST, MONUMENT	CHURCH AND CHURCH WITH CEMETERY
OR LANDS MILITARY RESERVATION	CEMETERY
MILITIA DISTRICT (G.M.D.)	MEDICAL CLINIC
URBAN AREA BOUNDARY (UAB)	HOSPITAL
CITY AND VILLAGE CENTERS	PUBLIC SERVICE FACILITIES
STATE CAPITAL	POST OFFICE
COUNTY SEAT	COURTHOUSE
INCORPORATED CITY	STATE HIGHWAY MAINTENANCE
POPULATION (1990 CENSUS)	COUNTY HIGHWAY MAINTENANCE
ELEVATION	POLICE STATION
UNINCORPORATED URBAN PLACES AND CONGESTED AREAS	BARABASE DUMP
PLACE NAMES	SEWAGE DISPOSAL PLANT
ROADS AND ROADWAY FEATURES	ACQUEDUCT
UNIMPROVED	WATER SUPPLY TANK
GRADED AND DRAINED	POWER SUBSTATION
SOIL SURFACES	TRANSMISSION LINE
GRAVEL OR STONE	UNDERGROUND TELEPHONE OR RADIO CABLE
SITUOUS SURFACED	RADIO OR TELEVISION STATION
HIGH TYPE PAVED	BUSINESS AND INDUSTRIAL
DIVIDED	FACTORY OR INDUSTRIAL PLANT
PROJECTED	OIL OR GAS PUMPING STATION
NATIONAL HIGHWAY SYSTEM ROUTE	DAIRY OR PUMPS STATION, CENTRAL
ARROW DENOTES TERMINUS	OIL OR GAS TANK
SURFACE TRANSPORTATION PROGRAM ROUTES	PIPE LINE, GAS
STATE ROUTE NUMBER, U.S. ROUTE NUMBER	PIPE LINE, OIL
INTERSTATE ROUTE NUMBER	WIRE
INTERCHANGE	QUARRY
COUNTY ROAD NUMBER	GRAVEL PIT
CITY STREET NUMBER	PERMANENT WEIGHT STATION
PUBLIC ROAD NUMBER	TOWN HALL OR COMMUNITY AUDITORIUM
POINTS BETWEEN WHICH MILEAGE IS MEASURED	AGRICULTURAL EXPERIMENT STATION
NAVIGATION AND DRAINAGE	COUNTY PRISON FARM
HEAD OF NAVIGATION	CORRECTIONAL INSTITUTION
NAVIGABLE STREAM	CONSERVATION AND RECREATION
DAM, WITH LOCK	CAMPFIRE AREA
LIGHTHOUSE	SMALL STATE PARK
INTERMITTENT STREAM	COMMUNITY PARK
NARROW STREAM	ROADSIDE PARK
WATERSHED	REST AREA
WIDE STREAM	FOREST RANGER STATION
MARSH OR SWAMP LAND	STATE WILDLIFE CENTER
LAKE, RESERVOIR, OR POND, WITH DAM	PICNIC GROUND
TRUSS BRIDGE (W-WOOD, S-STEEL)	OBSERVATION OR LOOKOUT TOWER
RAILROAD BRIDGE	FISH HATCHERY
MOVABLE SPAN BRIDGE	FAIRGROUND, RACE COURSE OR SPEEDWAY
DAM, WITH ROAD	MONUMENT (SMALL HISTORIC SITE)
STRUCTURES	MISCELLANEOUS MAP FEATURES
BRIDGE DRAINAGE STRUCTURE (UP TO 20')	PERMANENT TOWER
HIGHWAY BRIDGE (20' OR OVER)	TRAIL
SMALL BRIDGES, CLOSELY SPACED	MOUNTAIN PASS
COVERED BRIDGE	ARMORY
RAILROAD BRIDGE	TRIANGULATION STATION
MOVABLE SPAN BRIDGE	GATE
DAM, WITH ROAD	LATITUDE
FORD	LONGITUDE
LEVEE OR DIKE	TRANSVERSE MERCATOR COORDINATES
LEVEE OR DIKE, WITH ROAD	AIRPORTS
HIGHWAY GRADE SEPARATION	MILITARY FIELDS
FEEDER TRAIL BRIDGE	COMMERCIAL OR MUNICIPAL FIELD
RAILROADS	WITH FACILITIES
OPERATING RAILROAD	RUNWAYS, SHOWN IN POSITION
ABANDONED RAILROAD	LANDING AREA OR STRIP
STATION OR STOP	HELIPORT
UNDERPASS ROAD BELOW	
OVERPASS ROAD ABOVE	
GRADE CROSSING	
RAILROAD ON ROAD	
ELECTRIC INTERURBAN RAILROAD	



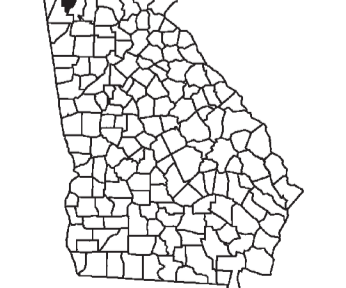
GENERAL HIGHWAY MAP
CATOOSA COUNTY
GEORGIA

PREPARED BY THE
DEPARTMENT OF TRANSPORTATION
DIVISION OF PLANNING AND PROGRAMMING
OFFICE OF INFORMATION SERVICES

IN COOPERATION WITH
U. S. DEPARTMENT OF TRANSPORTATION
FEDERAL HIGHWAY ADMINISTRATION

SCALE IN MILES

1996



REVISIONS	FEATURE	DATE
COMPLETE INVENTORY		AUG. 1996
FEDERAL AID SYSTEMS REVISED TO		AUG. 1998
County population, 1990 census	42,464	
County area in square miles	182	

NOTE:
A PRICE LIST OF MAPS PUBLISHED BY THE DEPARTMENT OF TRANSPORTATION IS AVAILABLE FROM THE DEPARTMENT AT NO. 2 CAPITOL SQUARE, ATLANTA, GA. 30334.

ALL LOCAL ROUTES ARE REVISED IN CONFORMANCE WITH THE OFFICIAL CODE OF GEORGIA, ANNOTATED, TITLE 32. COUNTY ROADS ARE BASED ON THE LATEST INFORMATION SUPPLIED BY THE COUNTY.

© 1998 GEORGIA DEPARTMENT OF TRANSPORTATION. ALL RIGHTS RESERVED. ANY REPRODUCTION IN PART OR IN WHOLE IS PROHIBITED UNLESS AUTHORIZED BY THE GEORGIA DEPARTMENT OF TRANSPORTATION.

CITY BOUNDARIES ARE APPROXIMATE.

TRANSVERSE MERCATOR PROJECTION