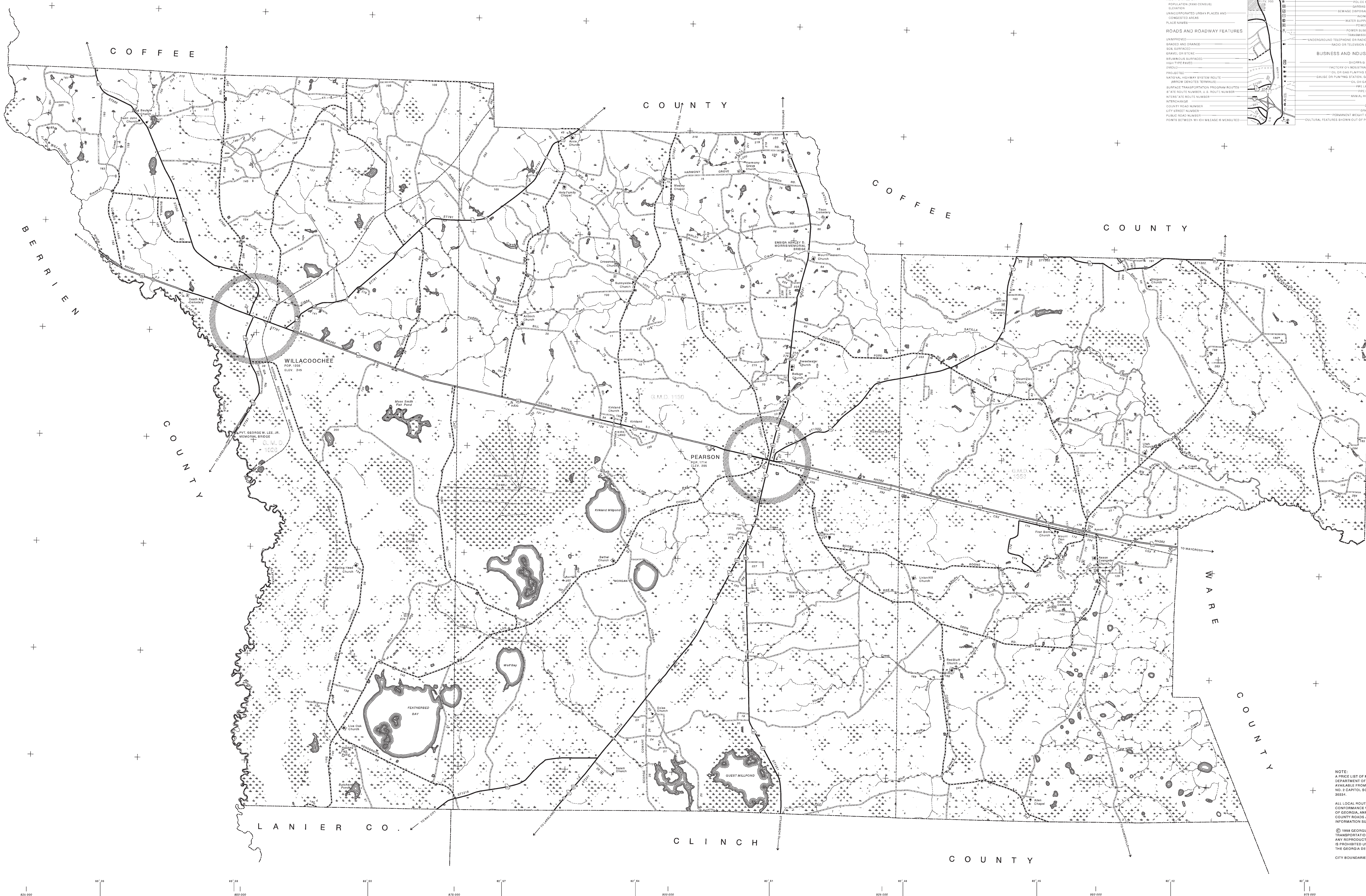

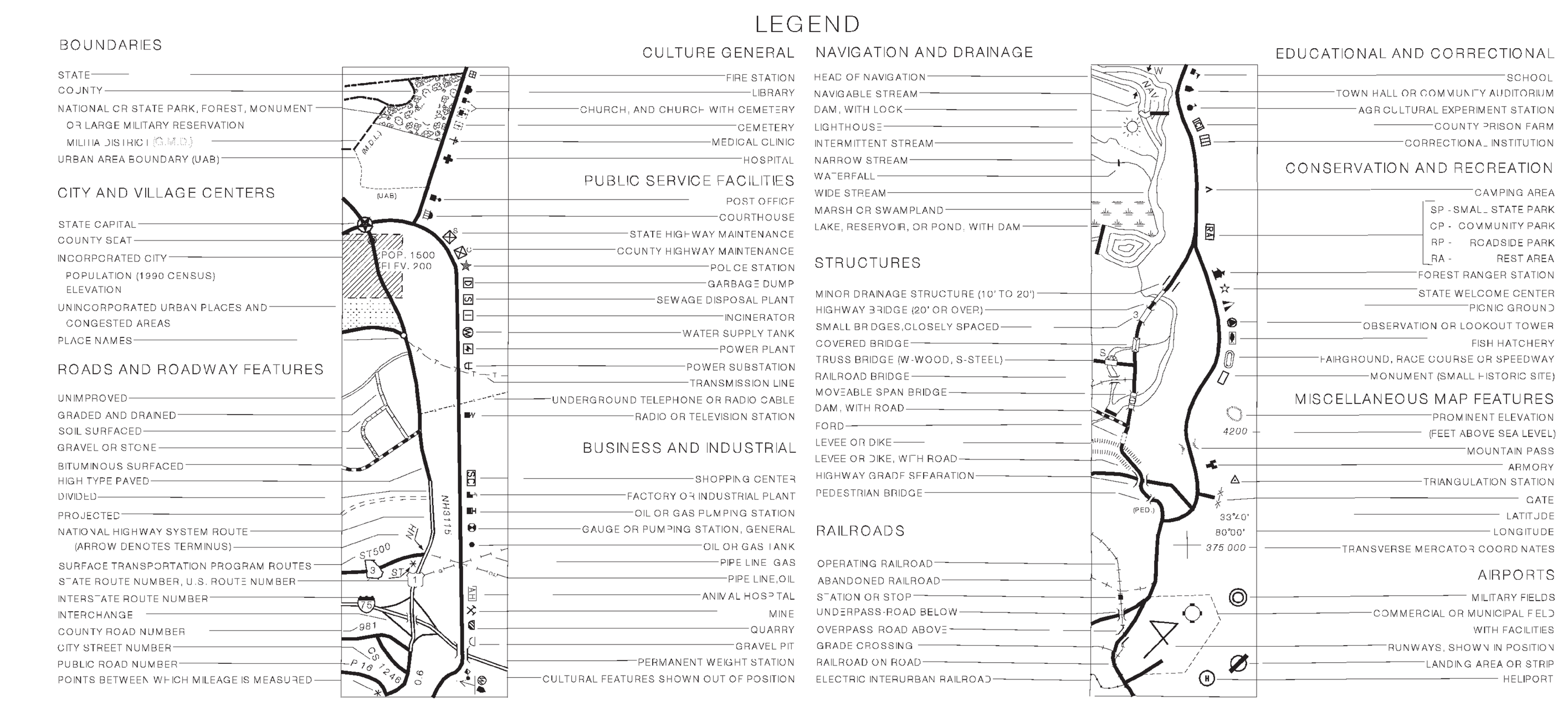

GENERAL HIGHWAY MAP
ATKINSON COUNTY
GEORGIA

PREPARED BY THE

DEPARTMENT OF TRANSPORTATION
DIVISION OF PLANNING AND PROGRAMMING
OFFICE OF INFORMATION SERVICES

IN COOPERATION WITH

U. S. DEPARTMENT OF TRANSPORTATION
FEDERAL HIGHWAY ADMINISTRATION

SCALE IN MILES

1996

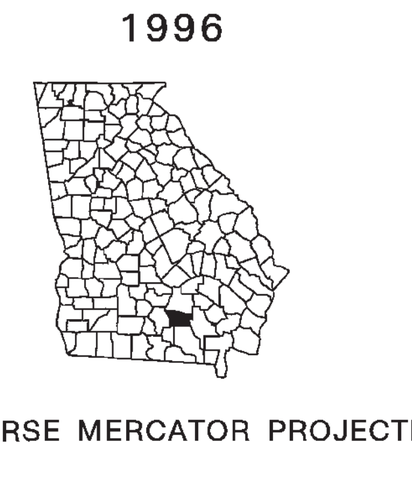

TRANSVERSE MERCATOR PROJECTION

NOTE:
A PRICE LIST OF MAPS PUBLISHED BY THE DEPARTMENT OF TRANSPORTATION IS AVAILABLE FROM THE DEPARTMENT AT NO. 2 CAPITOL SQUARE, ATLANTA, GA. 30334.

ALL LOCAL ROUTES ARE REVISED IN CONFORMANCE WITH THE OFFICIAL CODE OF GEORGIA, ANNOTATED, TITLE 32. COUNTY ROADS ARE BASED ON THE LATEST INFORMATION SUPPLIED BY THE COUNTY.

© 1998 GEORGIA DEPARTMENT OF TRANSPORTATION. ALL RIGHTS RESERVED. ANY REPRODUCTION IN PART OR IN WHOLE IS PROHIBITED UNLESS AUTHORIZED BY THE GEORGIA DEPARTMENT OF TRANSPORTATION.

CITY BOUNDARIES ARE APPROXIMATE.

REVISIONS:

FEATURE	DATE
COMPLETE INVENTORY	MARCH 1996
FEDERAL-AID SYSTEMS REVISED TO	MARCH 1996

County population, 1990 census 6,213
County area in square miles 344